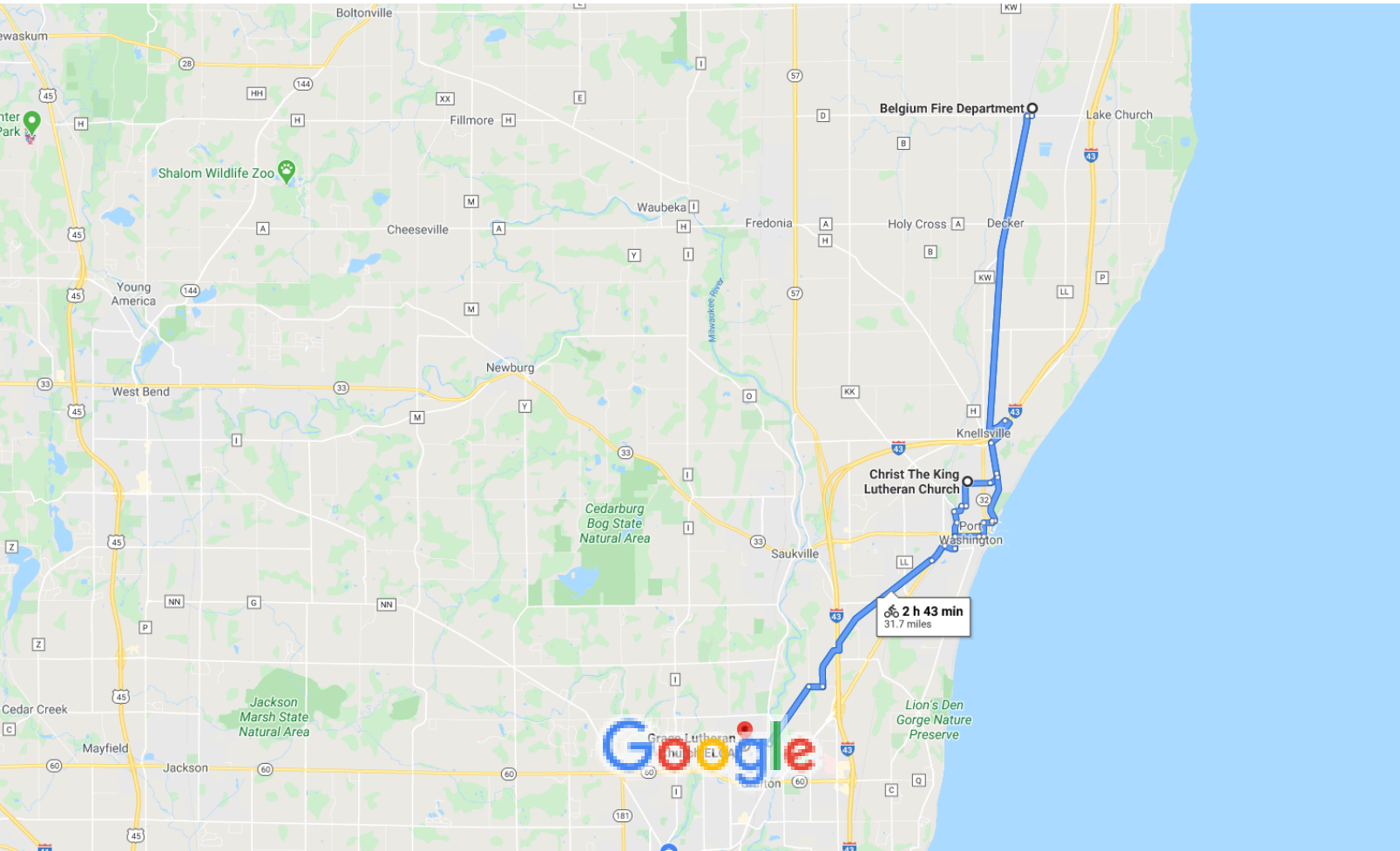



Bicycle 31.7 miles, 2 h 43 min
Grace Lutheran Church ELCA
to Grace Lutheran Church
ELCA




Map data ©2020 1 mi 


 Use caution—bicycling directions may not always reflect real-world conditions


Grace Lutheran Church ELCA


715 6th Ave, Grafton, WI 53024


-  1. Head northeast toward 6th Ave


-  2. Turn right toward 6th Ave


131 ft
-  3. Turn left onto 6th Ave


249 ft
-  4. Turn right onto Hickory St


0.4 mi
-  5. Turn left onto Ozaukee Interurban Trail


1.3 mi
-  6. Continue onto Terminal Rd


0.3 mi
-  7. Turn left onto Ozaukee Interurban Trail


3.3 mi
-  8. Slight left to stay on Ozaukee Interurban Trail

0.4 mi
-  9. Slight right onto W Oakland Ave


0.2 mi
-  10. Turn left onto S Park St



0.5 mi
-  11. Turn left onto N Moore Rd

0.2 mi
-  12. Turn right onto W Pierre Ln

0.2 mi
-  13. Turn right onto W Orchard Ln

381 ft

-  14. Turn left onto N Holden St


0.4 mi
-  15. Turn right onto W Whitefish Rd
 Destination will be on the left


184 ft


39 min (7.4 mi)


Christ The King Lutheran Church


420 W Whitefish Rd, Port Washington, WI 53074


-  16. Head east on W Whitefish Rd toward N Nelson Dr

0.4 mi
-  17. Slight left onto Hales Trail






0.2 mi
-  18. Turn left onto Kaiser Dr

328 ft
-  19. Continue onto Ozaukee Interurban Trail

0.6 mi
-  20. Slight right to stay on Ozaukee Interurban Trail

0.6 mi
-  21. Slight left to stay on Ozaukee Interurban Trail





6.3 mi


-  22. Turn right onto Main St
453 ft
-  23. Turn left onto Elm St
0.1 mi
-  24. Elm St turns right and becomes Park St
249 ft
-  25. Turn left onto Commerce St
 Destination will be on the left
108 ft


42 min (8.4 mi)


Belgium Fire Department


195 Commerce St, Belgium, WI 53004


-  26. Head south on Commerce St toward Park St
108 ft
-  27. Turn right onto Park St
249 ft
-  28. Park St turns left and becomes Elm St
0.1 mi
-  29. Turn right onto Main St
453 ft


-  30. Turn left onto Ozaukee Interurban Trail


6.3 mi
-  31. Slight right to stay on Ozaukee Interurban Trail


0.6 mi
-  32. Slight left to stay on Ozaukee Interurban Trail


0.6 mi
-  33. Continue onto Kaiser Dr


328 ft
-  34. Continue onto Ozaukee Interurban Trail


0.9 mi
-  35. Turn right onto E Jackson St


223 ft
-  36. Turn left onto Harborview Ln

157 ft
-  37. Turn right onto E Pier St


0.2 mi
-  38. Turn left onto N Wisconsin St


0.2 mi
-  39. Turn right onto S Milwaukee St


423 ft
-  40. Slight right onto Ozaukee Interurban Trail


0.5 mi
-  41. Turn left onto S Park St


0.2 mi


-  42. Turn right onto W Oakland Ave


 0.2 mi
-  43. Slight left onto Ozaukee Interurban Trail


 0.4 mi
-  44. Slight right to stay on Ozaukee Interurban Trail



 3.3 mi
-  45. Turn right onto Terminal Rd

 0.3 mi
-  46. Continue onto Ozaukee Interurban Trail

 1.3 mi
-  47. Turn right onto Hickory St

 0.4 mi
-  48. Turn left onto 6th Ave

 249 ft
-  49. Turn right

 131 ft
-  50. Turn left
 Destination will be on the right

 33 ft

1 h 22 min (15.9 mi)

Grace Lutheran Church ELCA

715 6th Ave, Grafton, WI 53024

These directions are for planning purposes only. You may find that construction projects, traffic, weather, or other events may cause conditions to differ from the map results, and you should plan your route accordingly. You must obey all signs or notices regarding your route.

